


















Field Equipment Checklist



Tick (✓)	Item	
	Suitable maps of relevant shore segments, ideally on waterproof writing paper and other relevant maps (e.g. road or topographical maps for access) or nautical charts of area	
	Oiled Shoreline Assessment Forms, ideally printed on waterproof writing paper	
	Clipboard	
	Spare blank waterproof writing paper or waterproof field notebooks	
	Stationery - pencils, waterproof markers, rulers, paperclips	
	Compass	
	Small shovel or spade	
	Tape measure	
	Digital camera	
	Video camera and storage media (if required)	
	Batteries, charged battery packs (for GPS, cameras, etc.)	
	10 cm or 25 cm long photo scale with 1 cm increments	
	Portable Global Positioning System (GPS) device	
	Communication device (e.g. radio or mobile telephone)	
	The surveyors should also have appropriate clothing and personal protective equipment for the conditions, for example: <ul style="list-style-type: none"> - rain gear, sun screen, hat, rubber boots, non-skid soles - first aid kit - hand wipes/cleaner and rags for decontamination 	
	Refreshments should be carried in remote locations	